



NOTE:
Designation boundary is to
Mean High Water Springs
(MHWS).



Key
 Proposed Designation

Map contains information sourced from LINZ.
Crown Copyright Reserved.

Map Scale @ A4 - 1:6,000

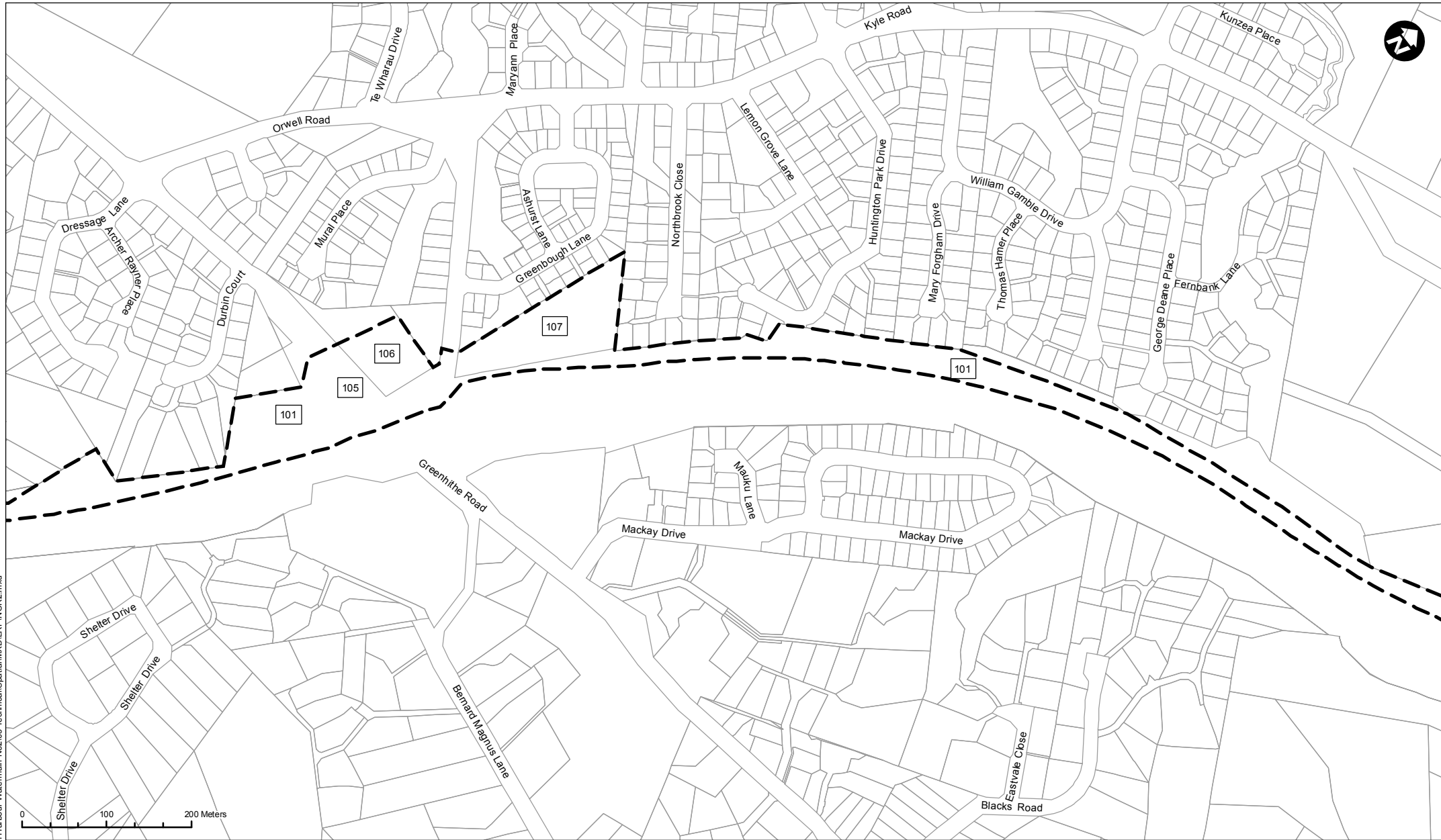
North Harbour 2 Watermain

Designation of Land for Water Supply Purposes

NOR 2 - Map 1 of 5


Date: 23/05/2016





I:\AEN\Projects\A4E\4521_North Harbour Watermain_Nc2\05_Technical\Spatial\AKDLRPNOR2.mxd

Key

 Proposed Designation

Map contains information sourced from LINZ.
Crown Copyright Reserved.

North Harbour 2 Watermain

Designation of Land for Water Supply Purposes

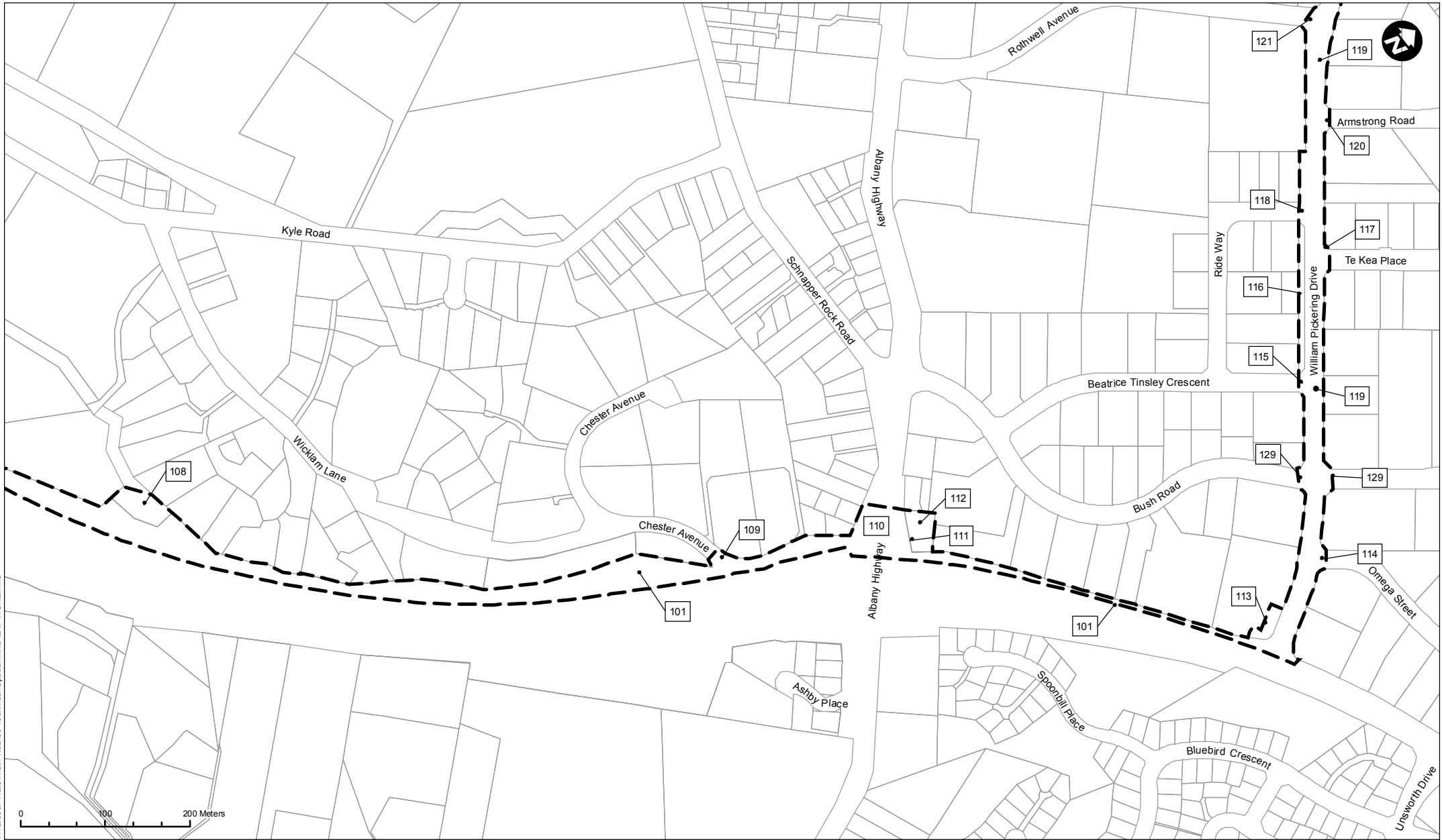
NOR 2 - Map 2 of 5

Map Scale @ A4 - 1:6,000


Date: 23/05/2016

Watercare 

An Auckland Council Organisation 

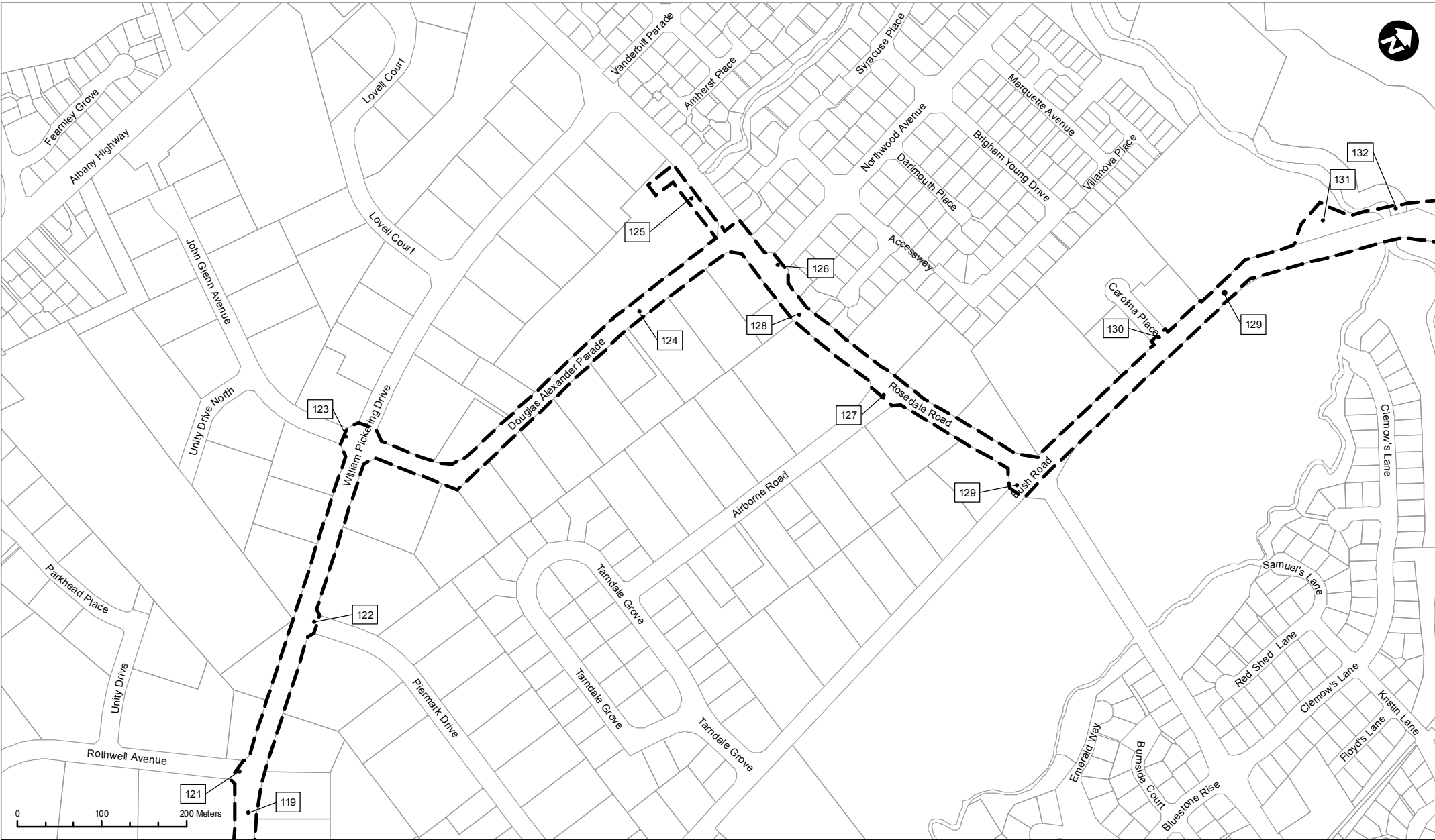


I:\AEN\Projects\AEO\4521_North_Harbour_Watermain_Nc2\05_Technical\Spatial\MKD\LRF\NOR2.mxd

Key  Proposed Designation
Map contains information sourced from LINZ. Crown Copyright Reserved.


<h2>North Harbour 2 Watermain</h2> <p>Designation of Land for Water Supply Purposes</p>
NOR 2 - Map 3 of 5
Date: 23/05/2016

 Watercare An Auckland Council Organisation	
---	---



I:\AEN\Projects\A4E\4521_North_Harbour_Watermain_Nc2\05_Technical\Spatial\MKDLRPNOR2.mxd

Key

 Proposed Designation

Map contains information sourced from LINZ.
Crown Copyright Reserved.

North Harbour 2 Watermain

Designation of Land for Water Supply Purposes

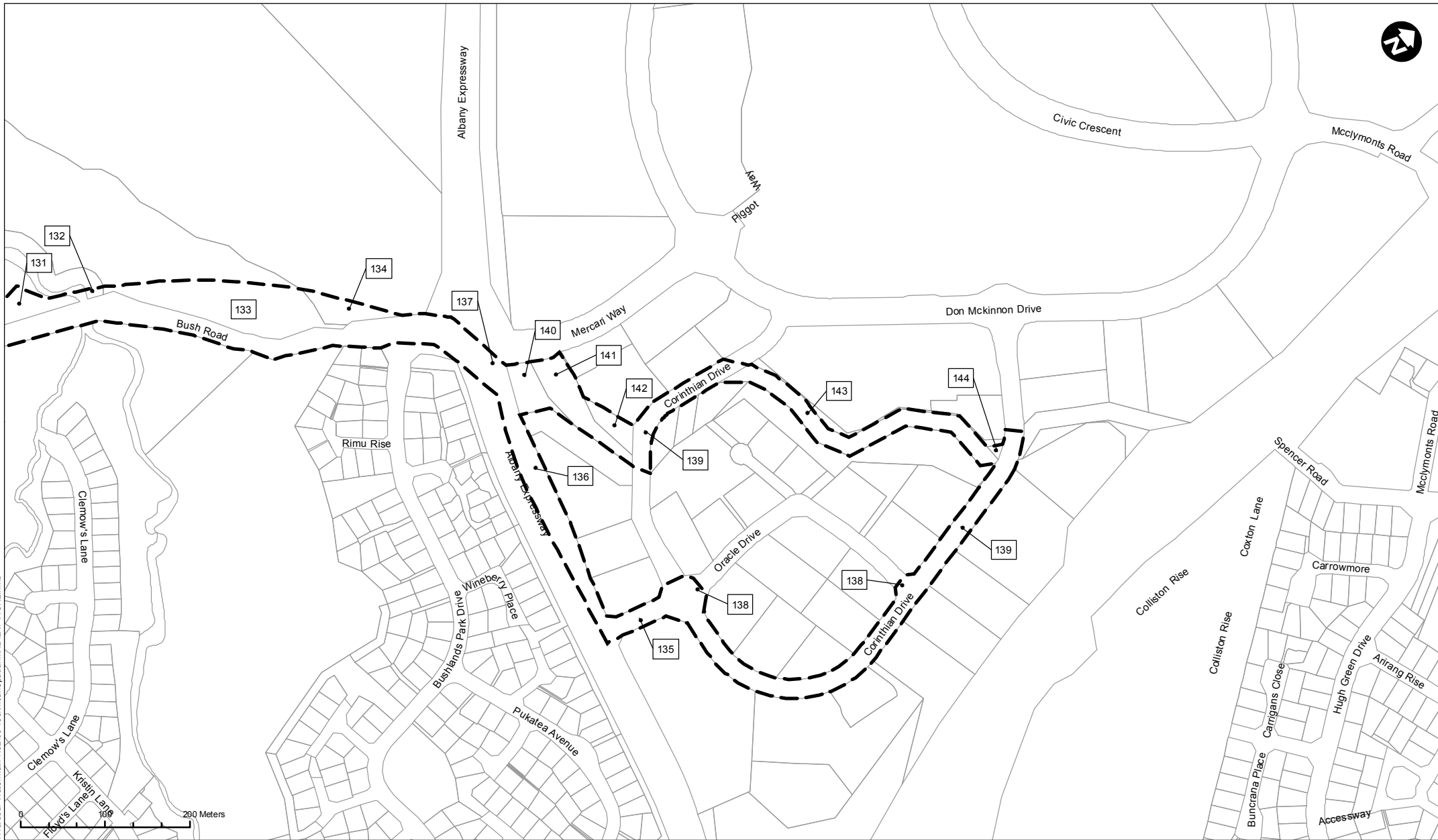
NOR 2 - Map 4 of 5

Map Scale @ A4 - 1:6,000


Date: 23/05/2016

Watercare 

An Auckland Council Organisation



I:\AEN\Projects\A4E\4521_North Harbour Watermain_Nor2\05_Technical\Spatial\AKDLRPNOR2.mxd

Key
 Proposed Designation

Map contains information sourced from LINZ.
 Crown Copyright Reserved.

Map Scale @ A4 - 1:6,000

North Harbour 2 Watermain

Designation of Land for Water Supply Purposes

NOR 2 - Map 5 of 5



Date: 23/05/2016

SCHEDULE OF LAND INCLUDED IN THE DESIGNATION

Map ID	Appellation / Road Name	Certificate of Title	Owner (Mar 2016)
100	Lot 15 DP 160724	NA96C/554	John Stuart Knox , Diane Mary Knox
101	SH18		Her Majesty The Queen
102	Tauhinu Road		Auckland Transport
103	The Close		Auckland Transport
104	Sec 2 SO 329549	161882 (Taken for Severance pursuant to Section 119 Public Works Act 1981)	Christopher George Boyd , Charlene Ann Boyd
105	Greenhithe Road		Auckland Transport
106	Sec 2 SO 70258	(Motorway Purposes)	Her Majesty The Queen
107	Sec 2 SO 329227	445698 (Taken for Severance)	HHC & HONG LIMITED
108	Sec 48 SO 406216	535160 (Severance)	Rachel Margaret Ngaire Vincent , Andrew David Vincent
109	Chester Avenue		Auckland Transport
110	Albany Highway		Auckland Transport
111	Section 1 SO 395478	404357 (Land Set Apart for Use in Connection with a Road (Segregation Strip))	Her Majesty the Queen
112	Section 3 SO 395478	584482 (Land Taken as Severance pursuant to Section 119 Public Works Act 1981)	Venus Trustee Company Limited
113	Lot 5 DP 176021	NA113B/507 NA134D/325 NA113B/495 NA113B/494 NA113B/496 NA113B/493 NA113B/492 NA113B/497 NA128C/557 NA128C/556	Tensit Holdings Limited Miproperties Limited St George Properties Limited Fabian Properties Limited Michael John Hockly , Maureen Amy Covacich , Kevin Joseph Covacich Stephanie Marjorie Handley , Patricia Anne Moore , SW Trust Services Limited , Gary Claude Handley Brian Robert William Shaw , Julene Burstall , John Edward Grigg , Murray Logan Hood , Adrienne Janice Goodwin , Jennifer Margaret Butler , Brett Russell Tracy-Inglis , Linda Kay Grigg , Rosemary Joy Shaw , John Anthony Goodwin , The Baptist Union of New Zealand , Ruth Maren Jansen , Dorothy Barbara Hood , David Allister Hood , Colin Frank Alister Hood , Christine Angela Hood , Roger Gordon Donnell , Janet Faith Shaw , Lynbrooke Holdings Limited David Gould Russell Short , Jenny Runa Hotham Derek John Dallow , Jason Lynch
114	Omega Street		Auckland Transport
115	Beatrice Tinsley Crescent		Auckland Transport
116	Lot 37 DP 126215	NA112A/772 (Recreation Reserve)	Auckland Council
117	Te Kea Place		Auckland Transport
118	Ride Way		Auckland Transport
119	William Pickering Drive		Auckland Transport
120	Armstrong Road		Auckland Transport
121	Rothwell Avenue		Auckland Transport
122	Piermark Drive		Auckland Transport
123	John Glenn Avenue		Auckland Transport
124	Douglas Alexander Parade		Auckland Transport
125	Lot 73 DP 171819	NA105A/257 (Recreation Reserve)	Auckland Council
126	Northwood Avenue		Auckland Transport
127	Airborne Road		Auckland Transport
128	Rosedale Road		Auckland Transport
129	Bush Road		Auckland Transport
130	Carolina Place		Auckland Transport

131	Sec 1 SO 64438	NA82C/749 (Subject to the provision of Marginal Strips)	Standard 200 Limited
132	Lot 5 DP 137152	(Local Purpose Reserve (Esplanade) Classified as Local Purpose (Esplanade) Reserve)	Auckland Council
133	Sec 18 SO 456618	604794 (Balance fee simple title, Scenic Reserve)	Auckland Council
134	Lot 2 DP 137152	NA81B/334	Massey University
135	Data Way		Auckland Transport
136	Albany Expressway		Auckland Transport
137	Mercari Way		Auckland Transport
138	Oracle Drive		Auckland Transport
139	Corinthian Drive		Auckland Transport
140	Lot 60 DP 191185	NA121B/40 (Recreation Reserve)	Auckland Council
141	Lot 1 DP 190422	NA120D/1 (Local Purpose Esplanade Reserve)	Auckland Council
142	Lot 62 DP 191185	NA121B/42 (Recreation Reserve)	Auckland Council
143	Lot 3 DP 190422	NA120D/3 (Local Purpose Recreation Reserve)	Auckland Council
144	Lot 6 DP 190422	NA120D/6 (Local purpose recreation reserve)	Auckland Council